

Swachhata Hi Seva Program

Date: 05.10.2023

MPEDA - RGCA HO, Sirkali

Activity: Cleaning at RGCA Head Office premises at Sirkali TK, Mayiladuthurai Dist, Tamil Nadu.







MPEDA - RGCA Seabass and Mud Crab Hatcheries, Thoduvai


Activity: Cleaning activities at RGCA Seabass and Mudcrab Hatchery Projects Thoduvai, Sirkali TK, Mayiladuthurai Dist, Tamil Nadu.







GPS Map Camera

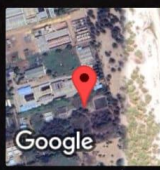


Google

Thirumullaivasal, Tamil Nadu, India
7R8R+3R, Thirumullaivasal, Tamil Nadu 609115, India
Lat 11.264975°
Long 79.840862°
05/10/23 11:12 AM GMT +05:30



GPS Map Camera



Google


Thirumullaivasal, Tamil Nadu, India
7R8R+3R, Thirumullaivasal, Tamil Nadu 609115, India
Lat 11.264975°
Long 79.840862°
05/10/23 11:13 AM GMT +05:30



MPEDA - RGCA AQF, Chennai

Activity: Cleaning activities at Aquatic Quarantine Facility Premises, Neelangarai, Chennai, Tamil Nadu.

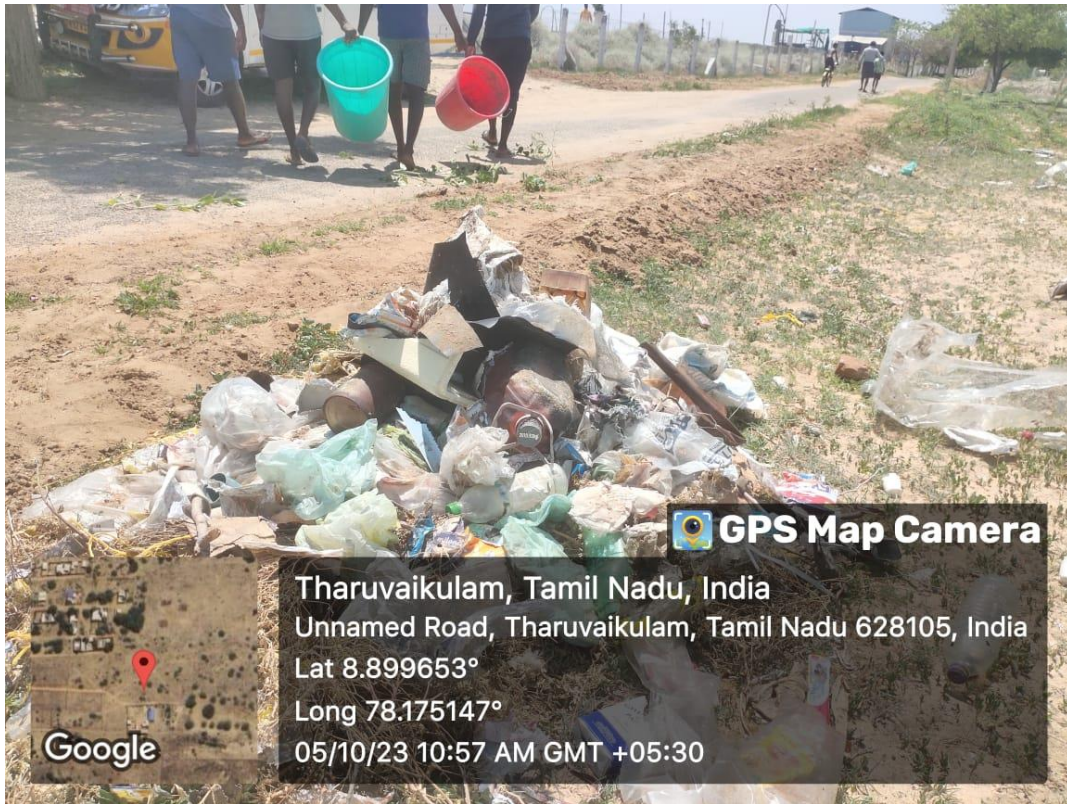






MPEDA - RGCA Artemia Project, Tharuvaikulam

Activity: Cleaning activities at Artemia Project premises at Tharuvaikulam, Thoothukudi Dist, Tamil Nadu.





GPS Map Camera
Tharuvaikulam, Tamil Nadu, India
V5WG+WJJ, St Micheal St, Tharuvaikulam, Tamil Nadu 628105, India
Lat 8.8975°
Long 78.177539°
05/10/23 10:15 AM GMT +05:30



GPS Map Camera
Tharuvaikulam, Tamil Nadu, India
V5WG+WJJ, St Micheal St, Tharuvaikulam, Tamil Nadu 628105, India
Lat 8.8975°
Long 78.177539°
05/10/23 10:14 AM GMT +05:30



 **GPS Map Camera**

Tharuvaikulam, Tamil Nadu, India

V5WG+WJJ, St Micheal St, Tharuvaikulam, Tamil Nadu 628105, India

Lat 8.897409°

Long 78.177121°

05/10/23 10:07 AM GMT +05:30



 **GPS Map Camera**

Tharuvaikulam, Tamil Nadu, India

Unnamed Road, Tharuvaikulam, Tamil Nadu 628105, India

Lat 8.899653°

Long 78.175147°

05/10/23 10:57 AM GMT +05:30



MPEDA - RGCA Artemia Demo Farm Project, Ramanathapuram


Activity: Cleaning activity at Artemia Demo Farm Project, Ramanathapuram Tamil Nadu.






MPEDA - RGCA SEU, Rajakkamangalam

Activity: Cleaning activities at SEU Rajakkamangalam, Kanyakumari Dist, Tamil Nadu.





GPS Map Camera
Murungavilai, Tamil Nadu, India
49C6+8MW, Murungavilai, Ganapathipuram, Tamil Nadu 629202, India
Lat 8.120996°
Long 77.361417°
05/10/23 10:17 AM GMT +05:30



GPS Map Camera
Murungavilai, Tamil Nadu, India
49C6+8MW, Murungavilai, Ganapathipuram, Tamil Nadu 629202, India
Lat 8.120995°
Long 77.361418°
05/10/23 10:18 AM GMT +05:30

MPEDA - RGCA ADF, Karaikal

Activity: Cleaning activities at Aquaculture Demonstration Farm, Karaikal, UT of Puducherry.





Karaikal, Puducherry, India
WR4V+J83, Karaikal, Puducherry 609602, India
Lat 10.906548°
Long 79.841821°
05/10/23 12:43 PM GMT +05:30



Karaikal, Puducherry, India
WR4V+J83, Karaikal, Puducherry 609602, India
Lat 10.906542°
Long 79.841774°
05/10/23 01:14 PM GMT +05:30

MPEDA - RGCA BMC, Visakhapatnam

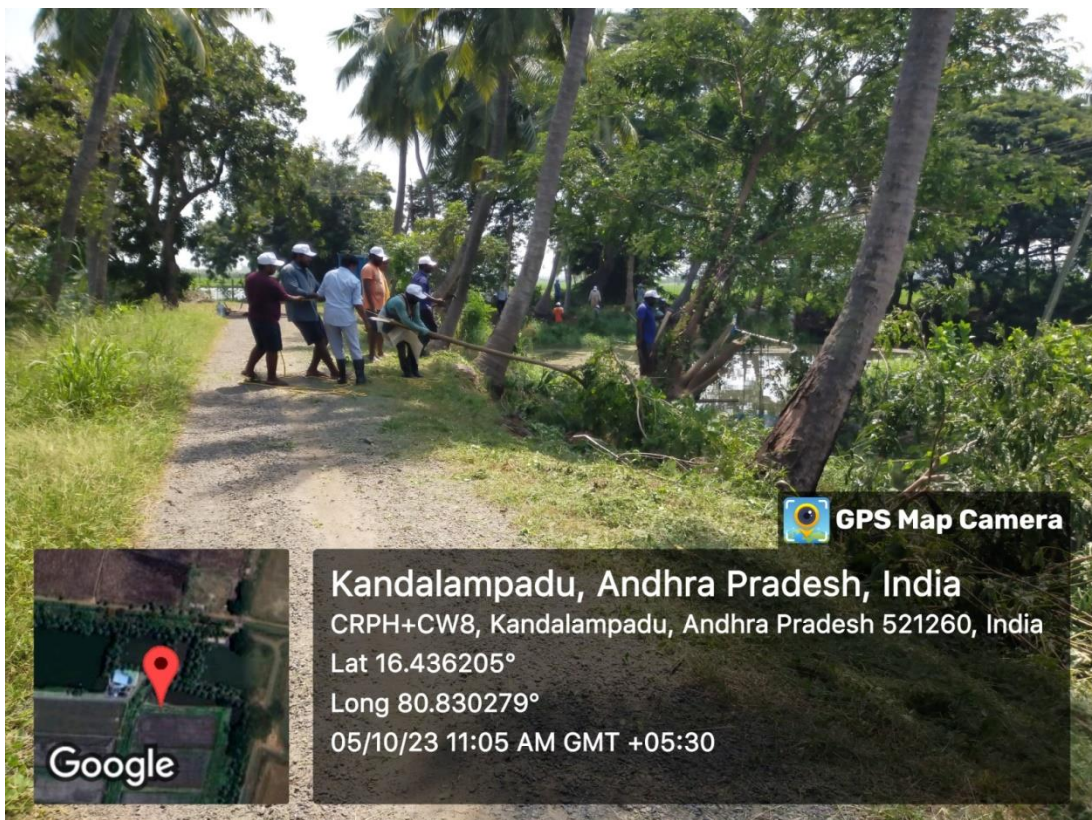
Activity: Cleaning activities at Broodstock Multiplication Centre, Visakhapatnam, Andhra Pradesh.





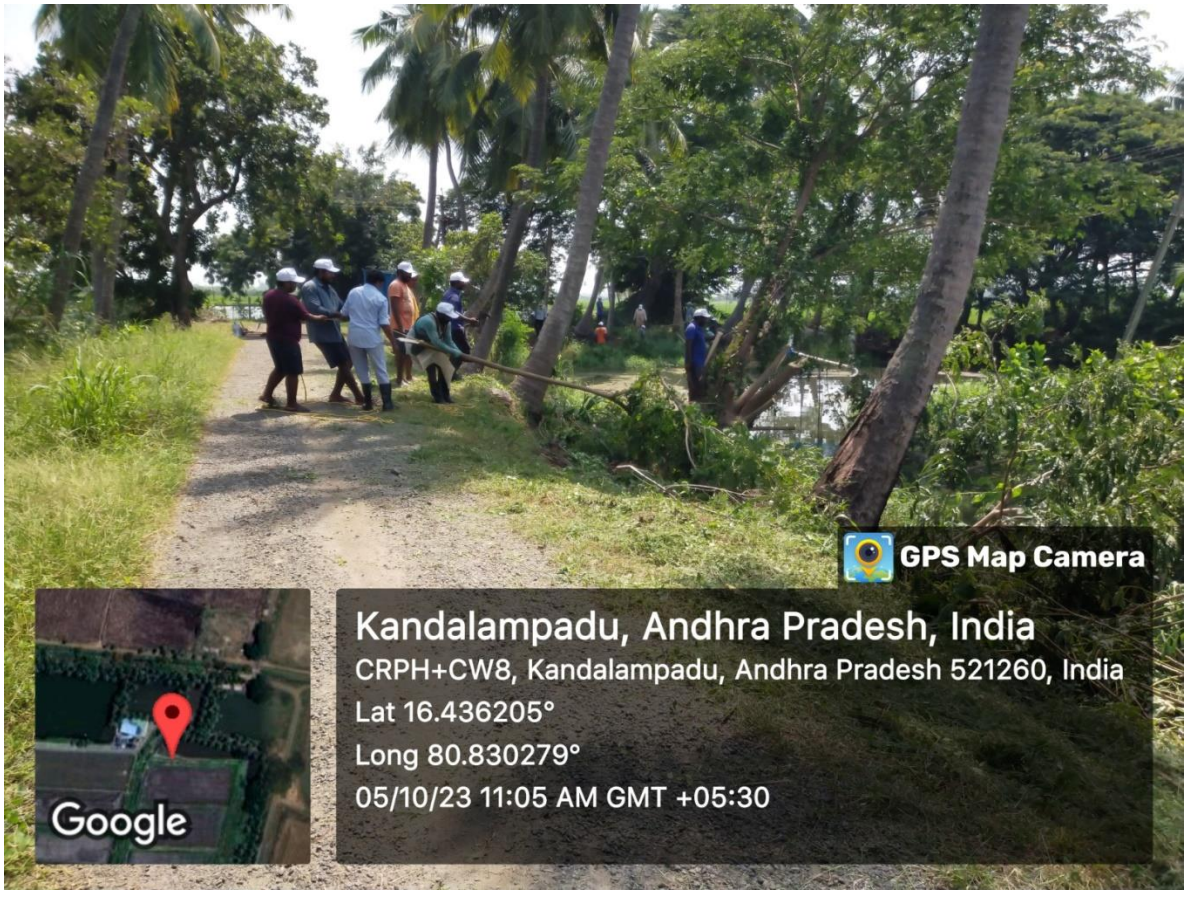
MPEDA - RGCA Tilapia Project, Manikonda

Activity: Cleaning activities at Tilapia Project, Manikonda, Krishna Dist, Andhra Pradesh.






GPS Map Camera
Kandalampadu, Andhra Pradesh, India
CRPH+CW8, Kandalampadu, Andhra Pradesh 521260, India
Lat 16.436029°
Long 80.830962°
05/10/23 11:06 AM GMT +05:30



GPS Map Camera
Kandalampadu, Andhra Pradesh, India
CRPH+CW8, Kandalampadu, Andhra Pradesh 521260, India
Lat 16.436205°
Long 80.830279°
05/10/23 11:05 AM GMT +05:30



 **GPS Map Camera**

Kandalampadu, Andhra Pradesh, India
CRPH+CW8, Kandalampadu, Andhra Pradesh 521260, India
Lat 16.43607°
Long 80.830852°
05/10/23 11:06 AM GMT +05:30

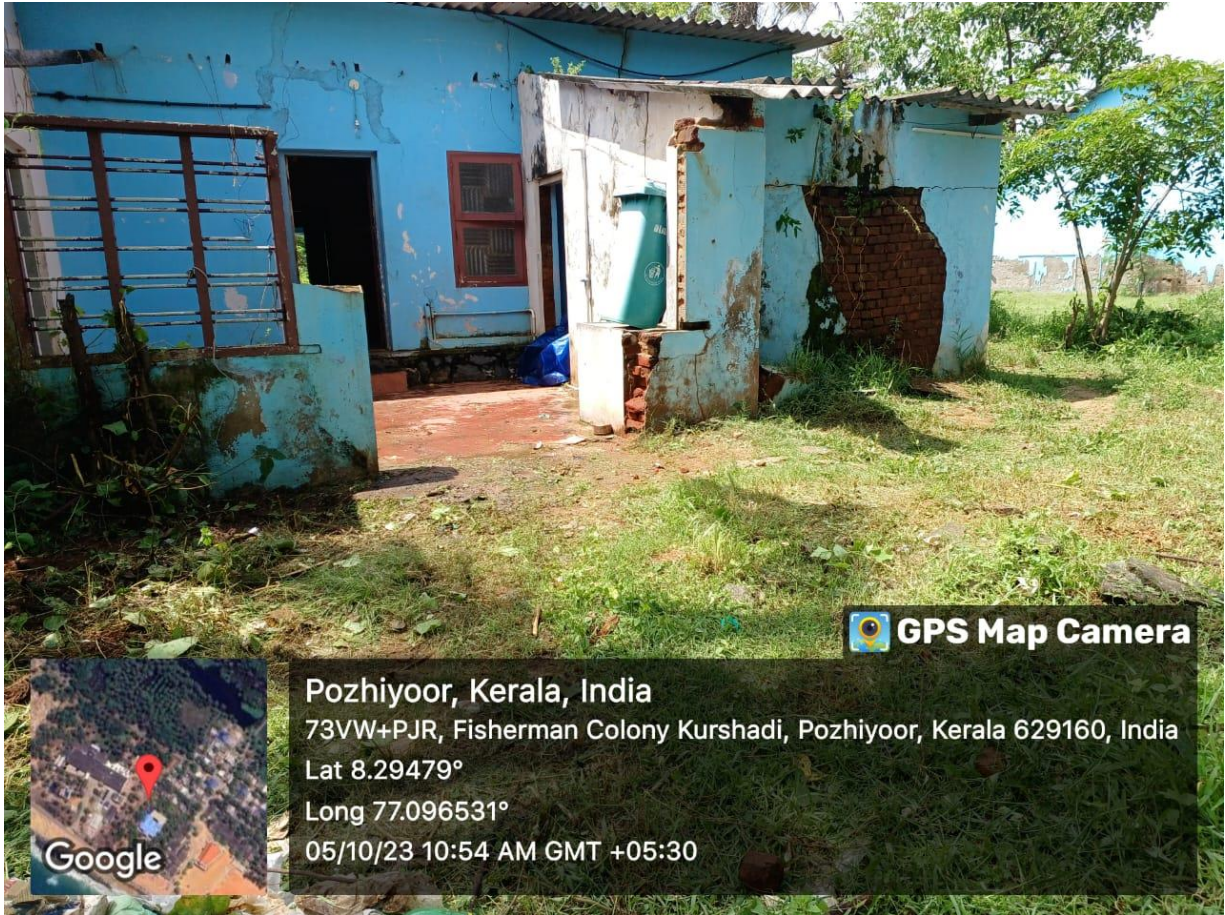
Google

MPEDA - RGCA MFHP, Pozhiyoor & Cage Facility Muttom

Activity: Cleaning activities at Marine Finfish Hatchery Project, Pozhiyoor and Cage Facility at Muttom, Thiruvananthapuram Dist, Kerala.









 **GPS Map Camera**


Pozhiyoor, Kerala, India
73VW+PJR, Fisherman Colony Kurshadi, Pozhiyoor, Kerala 629160, India
Lat 8.29479°
Long 77.096531°
05/10/23 10:54 AM GMT +05:30



 **GPS Map Camera**

Muttom, Tamil Nadu, India
Muttom Break Water W, Muttom, Tamil Nadu 629202, India
Lat 8.120909°
Long 77.329531°
05/10/23 11:49 AM GMT +05:30





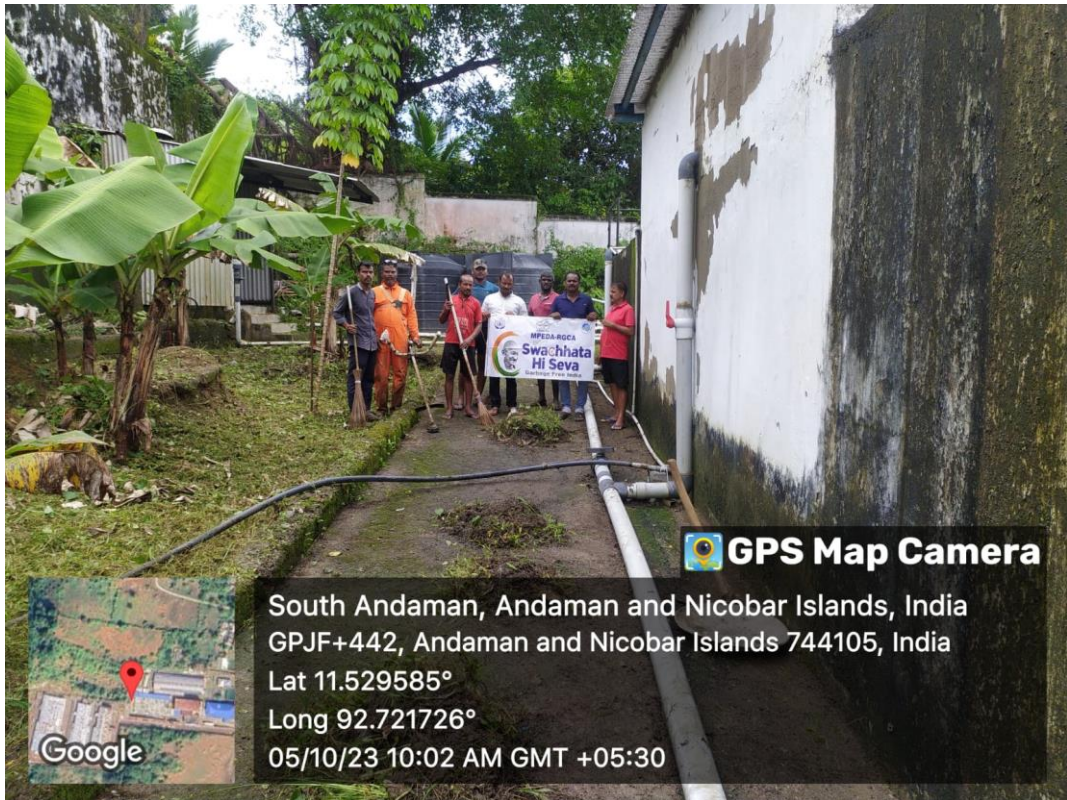


MPEDA - RGCA DTSP, Andaman

Activity: Cleaning activity at RGCA Domestication of Tiger Shrimp Project (DTSP) premises at Kodyaghat, South Andaman.







MPEDA - RGCA MAC, Vallarpadam

Activity: Cleaning activity at Office premises of Multispecies Aquaculture Complex, Vallarpadam, Ernakulam, Kerala.







 **GPS Map Camera**



Kochi, Kerala, India

Vallarpadam Post, X7Q4+RMV, Vallarpadam, Kochi, Ernakulam, Kerala 682504,
India

Lat 9.989235°

Long 76.25645°

05/10/23 04:50 PM GMT +05:30